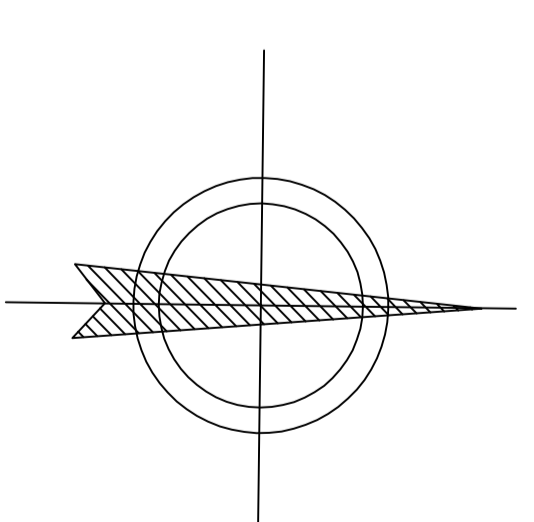






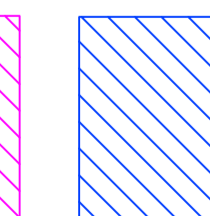
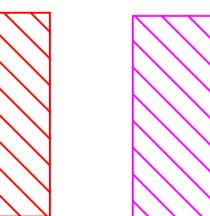
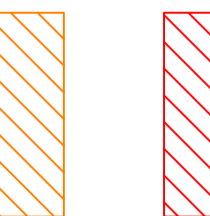


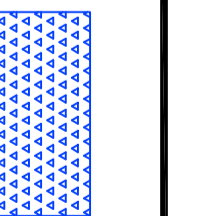



N



-  Cassa V (Stato d'anno)
Aree esclusionarie industriali
-  Cassa II (Stato d'anno)
Aree produttive non industriali
-  Cassa I (Stato d'anno)
Aree produttive non industriali
-  Cassa III (Stato d'anno)
Aree di riserva
-  Cassa IV (Stato d'anno)
Aree produttive industriali
-  Cassa I (Stato d'anno)
Aree produttive agricole
-  Cassa VI (Stato d'anno)
Cassa VI (Stato d'anno)
-  Cassa I (Stato d'anno)
Cassa I (Stato d'anno)
-  Cassa II (Stato d'anno)
Cassa II (Stato d'anno)
-  Cassa III (Stato d'anno)
Cassa III (Stato d'anno)
-  Cassa III (Stato d'anno)
Cassa III (Stato d'anno)
-  Aree fabbricabili regolamentate dalle comunali
-  Aree escluse dalla disciplina

CESI
Consorzio di Progettazione

TAVOLA 14 A S. Nazario - Perimetro urbanizzazio
Scala 1:2000 RAPPORTO n. A8015915